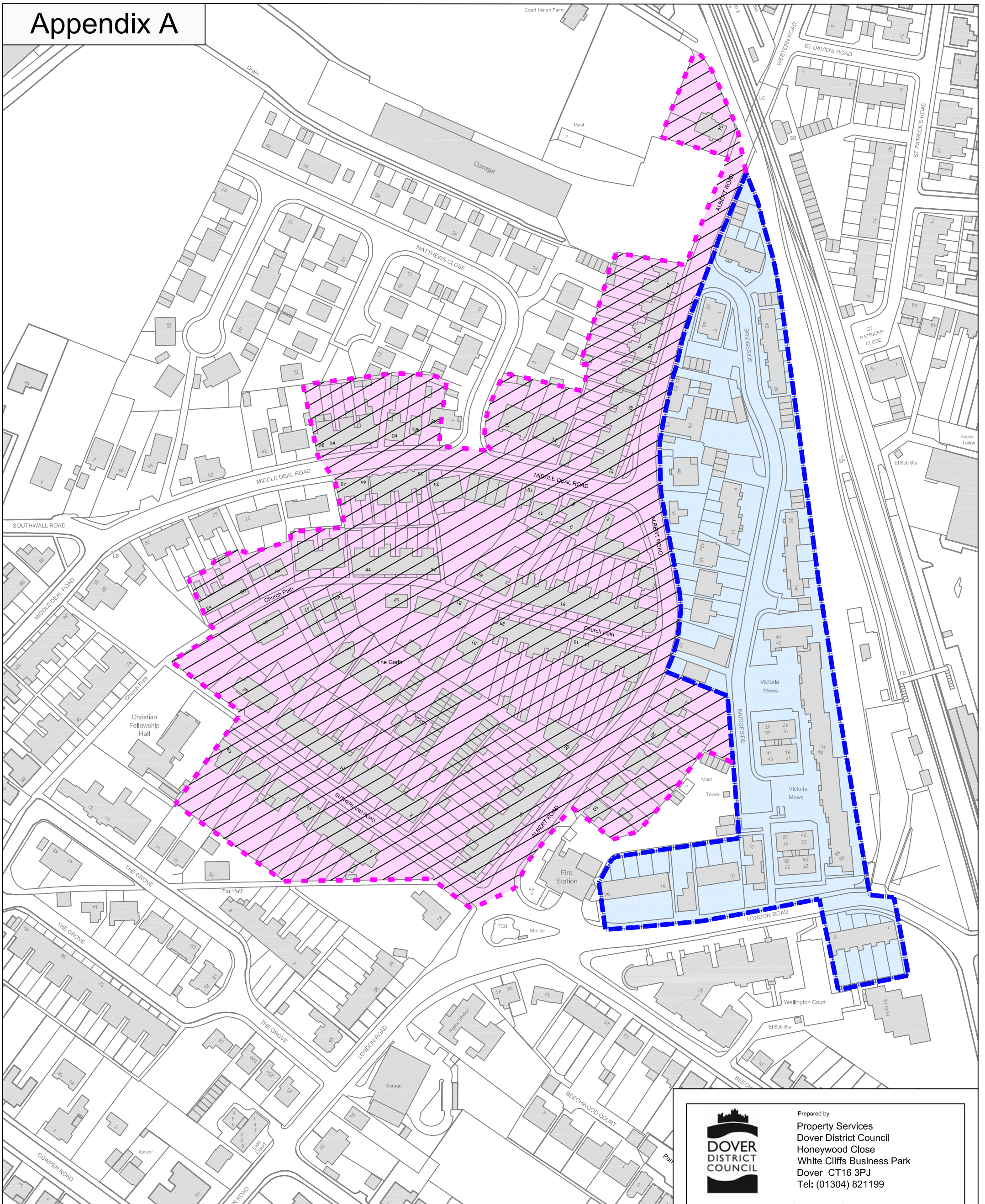


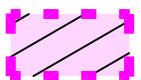
Appendix A



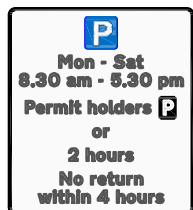
Key to Map



Current extent of Zone P Residents' Parking Scheme



Proposed extension to Zone P Residents' Parking Scheme



Zone P signs and posts on footway adjacent to white-marked parking bays

This map is reproduced from Ordnance Survey material with the permission of Ordnance Survey on behalf of the Controller of Her Majesty's Stationery Office © Crown copyright. Unauthorised reproduction infringes Crown copyright and may lead to prosecution or civil proceedings. Dover District Council licence no. 100019780 published 2016.

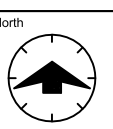


Prepared by
Property Services
Dover District Council
Honeywood Close
White Cliffs Business Park
Dover CT16 3PJ
Tel: (01304) 821199

Euring **Roger Walton**, C.Eng, M.I.C.E.
DIRECTOR OF ENVIRONMENT AND CORPORATE ASSETS

Scheme
Proposed Extension of Residents' Parking (Zone P)

Location
**Albert Road , Church Path (part of),
Middle Deal Road (part of),
Sutherland Road, Deal**



Designed: GEM Drawn: GEM Date: 31 March 2016

Scale: 1 in 1500 (A3 size) Drawing Number: **TRAN/2016/0002** Rev